**Mississippi Forestry Commission**
**Region 3**
**3139 Highway 468 West**
**Pearl, MS 39208**

**Invitation for Bids – Stumpage for Sale**
**School Trust Land**

Sealed bids will be received by the Wayne County School District at 810 Chickasawhay Street, Waynesboro, Mississippi, up to and no later than December 11, 2019, at 10:00 am, for the purchase on a lump sum basis for all timber, standing or down, designated for harvesting on **118 acres in the South Block of Section 16, Township 7 North, Range 8 West**, Wayne County, Mississippi. Each bidder is expected to make their own cruise and to bid accordingly.

Bids will be publicly opened on December 11, 2019 at 10:00 am.

Before bids are submitted, full information concerning the timber, the conditions of sale and the submission of bids should be obtained from the Mississippi Forestry Commission, Collins, Mississippi (601-818-1846). The right to reject any and all bids is reserved. The Wayne County Board of Education will meet on December 18, 2019 to accept or reject the bids.

The Buyer represents that he has inspected the sale area and familiarized himself with the kind, amount, and quality of all products designated for harvesting by the Seller and covered by this contract, and understands that the estimate4d volume figures are furnished for information only and are not guaranteed by the Seller. This sale contains the estimated harvest volumes as follows:

| | | |
|---|---|---|
| Pine Pulpwood | 817 | tons |
| Pine Chip n saw | 500 | tons |
| Pine Sawtimber | 6211 | tons |
| Hardwood pulpwood | 682 | tons |
| Hardwood Sawtimber | 131 | tons |

**Description of Sale Area**: This is a final harvest of all merchantable timber on the above referenced sale area. This is a winter logging ground with good access. Sale boundaries are marked with blue paint and pink ribbon. Property boundaries are marked with orange paint. Boundary line trees are not to be cut. Access is via a woods road leading north from Strickland Road. See Attached Map.

Payment will be made for the timber at the signing of the contract. The successful bidder must deposit with the Board of Trustees, Wayne County School District, five (5) percent of the total bid, not to exceed $5,000, to guarantee the faithful performance of each and every article of the timber sale contract. The Performance Bond must be in the form of a corporate check, surety bond, cashier's check, certified check, or money order. **Proof of Insurance will not be accepted in the lieu of this performance bond**. Upon written notice of completion of the contract in full by the Buyer, the Seller will return the performance deposit in full, less any money withheld as damages by the Seller. (*See Article IV of the Forest Products Sale Contract*).

A pre-entry conference will be required with the successful bidder to lay out logging roads, major skid trails, loading ramps, etc.

It will be the prospective bidder's responsibility for contacting and securing County Road use from the appropriate supervisor(s), and any other access that may be needed thru adjoining landowners.

A sample Forest Products Sale Contract is attached. Should a prospective buyer wish to vary this contract, it is required by the Seller that an appeal be made in writing at least ten (10) business days prior to opening of bids. If any Bid changes

regarding any aspect of this Timber Sale or the Forest Products Sale Contract is requested by and Timber Bidder within ten (10) business days of the Announced Bid Opening Date, or on the announced Bid Date, that Buyer's bid not the change will be considered by the Seller or the Seller's Agent. Furthermore, any Bid Contingencies required by a prospective bidder of the Seller for their bid to be valid that is offered within ten (10) business days of the announced bid date or on the announced bid date will automatically disqualify that bid from consideration during the actual bid opening.

The Forest Products Sale Contract will be forwarded to the successful Bidder for execution within ten (10) calendar days of the Seller's Approval of the Buyer's Bid. The Seller will fill out the Forest Products Sale Contact and provide the contract to the successful Bidder for completion. The Bidder will then return the completed contract to the Seller within 30 days. The Performance Bond is also required at Contract execution.

Bids should be addressed to Wayne County School District. The envelope should be clearly marked to indicate that it contains a bid for timber.

The timber may be inspected at any time.

Representatives of the Mississippi Forestry Commission are available to all interested buyers at the Area Forester's Office in Collins, Mississippi to answer questions. Office hours are 8:00 a.m. – 5 p.m. weekdays; telephone number 601-818-1846.

The contract will be for a period of 18 months from the date of signing. The contract may be extended by mutual consent of BUYER and SELLER in writing if conditions develop which interfere with the BUYER'S operations for an appreciable length of time.

Effective April 2011, Mississippi School Trust Lands have been group certified by the American Tree Farm System and are in conformance with the AFF (American Forest Foundation) Standard. A copy of the AFF Certificate of Registration can be obtained on the MFC web page at www.mfc.ms.gov.

In submitting a bid, please mail or hand deliver prior to the Bid Opening December 11, 2019 at 10:00 am, in an envelope addressed as follows:

---

Return Address

Mr. Bobby Jones, Superintendent
Wayne County School District
810 Chickasawhay Street
Waynesboro, MS 39367

Timber Sale Bid
Section 16, Township 7 North, Range 8 West – South Block
To be opened: December 11, 2019 @ 10:00 am

---

**Bid for Advertised Timber**

Name: _____
School: _____
Address: _____
_____
_____

Opened: _____
BY: _____
In presence of:
_____
_____

Dear Sir:

In response to the notice of the timber sale, _____ (I or we) offer $_____ as a lump sum bid for the estimated:

| | | |
|---|---|---|
| Pine Pulpwood | 817 | tons |
| Pine Chip n saw | 500 | tons |
| Pine Sawtimber | 6211 | tons |
| Hardwood pulpwood | 682 | tons |
| Hardwood Sawtimber | 131 | tons |

On **118 acres in the South Block of Section 16, Township 7 North, Range 8 West**, in Wayne County, Mississippi.

If declared the successful bidder, _____ (I or we) agree to execute a contract of sale and to furnish a satisfactory performance bond in the amount of five (5) percent, not to exceed $5,000 of the bid amount within thirty (30) days from receipt of notice of the acceptance of the bid. Proof of Insurance will not be accepted in lieu of this performance bond. It is further agreed, that if the contract of sale is not executed and a bond or cash deposit is not furnished within 30 days, then the Board of Trustees, Wayne County School District reserves the right to seek additional bids.

Sincerely,

_____
Signature of Bidder

_____
Printed Name of Bidder

_____
Company Name

_____
Printed Company Name

_____
Mailing Address

_____
City, State Zip Code

_____
Telephone Number

_____
Date

| Prepared By: | Return To: |
|---|---|
| Name: Mississippi Forestry Commission<br>3139 Highway 468 West<br>Pearl, MS 39208<br>601-218-0309 | Name: _____<br>_____<br>_____<br>_____ |

**FOREST PRODUCTS SALE CONTRACT**

This contract made and entered into on this day by and between the Wayne County School District, party of the first part, hereinafter called the Seller and _____, party of the second part, hereinafter called the Buyer, WITNESSETH:

**ARTICLE I:** For and in consideration of the sum of $ _____, the Seller hereby agrees to sell and the Buyer agrees to buy all forest products designated for cutting by the Seller on **118 acres in the South Block of Section 16, Township 7 North, Range 8 West**, Wayne County, Mississippi. They Buyer further agrees to pay for all forest products designated for cutting at the time the contract is signed.

All of the forest products covered by this contract have been designated for cutting by the Seller in the following manner:

**Description of Sale Area**: This is a final harvest of all merchantable timber on the above referenced sale area. This is a winter logging ground with good access. Sale boundaries are marked with blue paint and pink ribbon. Property boundaries are marked with orange paint. Boundary line trees are not to be cut. Access is via a woods road leading north from Strickland Road. See Attached Map.

The volume of products designated for cutting is estimated by the Seller to contain the following, more or less:

| | | |
|---|---|---|
| Pine Pulpwood | 817 | tons |
| Pine Chip n saw | 500 | tons |
| Pine Sawtimber | 6211 | tons |
| Hardwood pulpwood | 682 | tons |
| Hardwood Sawtimber | 131 | tons |

The Buyer represents that he has inspected the sale area and familiarized himself with the kind, amount, and quality of all products designated for cutting by the Seller and covered by this contract, and understands that the estimated volume figures are furnished for information only and are not guaranteed by the Seller.

Forest product specifications are listed and described below in Table One. If the Seller or Seller's Agent determines that the Buyer is in violation of any contract stipulation(s) found within Article X, then Table One will be the basis for Product Designation and Minimum Product Specifications.

**Table 1. Minimum Product Specifications**

| **Product Designation** | **Minimum Specifications (Dbh and top diameter)** | **Units** |
|---|---|---|
| Pine Pulpwood (PW) | 4.6"/3.0" | Tons |
| Pine Chip-n-Saw (PCnS) | 8.6"/6.0" | Tons |
| Pine Saw timber (PST) | 11.6"/8.0" | Tons |
| Hardwood Pulpwood (HWPW) | 4.6"/4.0" | Tons |
| Red Oak Saw timber (ROST) | 13.6"/10.0" | Tons |
| White Oak Saw timber (WOST) | 13.6"/10.0" | Tons |
| Hardwood Misc./Mix Saw timber (MHWST) | 13.6"/10.0" | Tons |

**Article II.** The Seller warrants that merchantable title is held to the timber products covered by this contract, and that same is free of all liens and encumbrances.

The Seller grants to the Buyer the right of ingress and egress over the lands of the Seller as may be necessary for removal of products specified by this contract; provided however, that no mechanized equipment not equipped with rubber treads shall be operated on or across any paved or blacktop surfaced roads on the property of the Seller without first laying planks on the road to prevent direct contact between the vehicle and the road.

**Article III.** All severance taxes will be borne and paid by the Buyer.

**Article IV.** The Buyer agrees to deposit with the Seller a Performance Bond of 5% of the bid price, not to exceed $5,000, $_____ in the form of a corporate check, surety bond, cashier's check, certified check, or money order at the execution of this contract as a guarantee of faithful performance of each and every article of this contract in full. **Proof of Insurance will not be accepted in lieu of this performance bond.** Upon written notice of completion of this contract by the Buyer, the Seller will return the deposit in full, less any money withheld as damages by the Seller. This contract shall not be assigned in whole or in part without the written consent of the Seller and in the event of an assignment; the terms of this contract shall apply. If for any reason, a third party is assigned, the original buyer remains the responsible party for all terms and conditions of this contract.

**Article V.** The terms of this contract shall be for a period of 18 months from the Effective Date hereof, and during said period, the Buyer may harvest and remove any and all Timber Products covered by this contract as site conditions allow.

The contract may be extended for six (6) months by mutual consent of the Buyer and Seller in writing, provided the Buyer will pay for additional growth assumed to be six (6) percent per year.

**Article VI.** The Seller hereby designated the Mississippi Forestry Commission (MFC) as its agent (Seller's Agent) and gives said Agent the following responsibilities:

1. Determining compliance with the terms of this contract by the Buyer, the Buyer's Agent(s) or their employees.

2. The authority to stop all operations of the Buyer on the Seller's property when it appears that terms of this contract are being violated.

3. The right to halt logging operations when ground conditions are so wet that logging would cause excessive damage to the Property, or when conditions are so dry that the risk of fire is elevated. In such cases, Buyer must communicate directly with the Agent before logging can resume. Any operations that resume before the approval of the Agent will result in a $250.00 per day fine which will be deducted from the Performance Bond. The contact forester is: Scott Mellard and contact phone number is: 601-818-1846

4. Furthermore, this fine will be imposed for any and all reasons that logging is halted and resumes without MFC approval, including, but not limited to: weathers, saturated ground conditions, or removal of equipment to another logging operation on or off properties held in trust by the Seller or for any other reason that implies logging has ceased due to a stoppage by the Seller's Agency, Seller or a self-imposed stoppage by the logger or the Buyer.

A pre-entry conference between the Buyer and the local MFC representative will be required before harvesting operations are allowed to begin. The Buyer agrees to notify the local representative of the Mississippi Forestry Commission to arrange a pre-entry conference and supply proof of deposit of the Performance Bond and proof of Manufacturer's or Contractor's Public Liability Insurance and other required insurance per Article VIII of this contract at least seven (7) working days prior to the commencement of harvesting operation. There will be a $250.00 per day fine for harvesting operations that begin before the pre-entry conference. Timber harvesting will not commence until these documents are supplied to the Seller's Agent.

**Article VII.** The Buyer agrees to take all reasonable steps to prevent the occurrence of a wildfire(s) on the above described lands. The Buyer also agrees that all available personnel and equipment will be utilized to suppress any wildfires originating on said lands while the Buyer's operations are in progress and to notify the Seller's Agent promptly of any occurrence of wildfires resulting from the Buyer's operations or otherwise.

The Buyer further agrees to compensate the Seller for any and all property and/or timber damaged from a wildfire on Seller's property originating through the negligent act(s) or willful act(s) of the Buyer, their agents or employees. Furthermore, the Buyer will compensate the Seller and/or the Seller's Agent for any expenses incurred in detecting, investigating or suppressing said wildfire(s).

**Article VIII.** Buyer agrees to defend, protect and hold Seller or the Seller's Agent harmless from any loss, cost damages, and/or expenses arising from claims for personal injury or property damage by any third party which arises from or out of the activities of Buyer, Buyer's Agents, employees or independent contractors while on Seller's property, except for any claim arising from the sole negligence of Seller.

Buyer and their subcontractors shall, in all things, conform to the requirement of the Worker's Compensation Act of the Laws of the State of Mississippi (MS Code 73-3-1) and qualify there under as a condition precedent to the performance of this contract. Buyer shall, as required by the Seller, submit satisfactory proof of qualification and conformity of themselves and each subcontractor with said Act.

1. Manufacturer's or Contractor's Public Liability Insur4ance in not less than $100,000.00 and $300,000.00 limits.

2. Bodily Injury and Property Damage Insurance not less than $50,000.00 and $100,000.00 limits.

3. General automotive liability insurance not less than $1,000,000.00 per vehicle.

**Article IX.** Buyer and Seller take cognizance of the Federal Endangered Species Act, 16 U.S.C. Section 1521 et seq., and the regulations Appearing at 50 C.F.R. Section 17, which list endangered and threatened fish, wildlife and plants, including but not limited to the gopher tortoise (Goperus Polyphemus), the Red-Cockaded Woodpecker (Picoides), the Louisiana Black Bear and such other species of fish, wildlife and plants which may from time to time be listed as threatened or endangered. SELLER represents that there are no threatened or endangered species of fish, wildlife or plants or habitat thereof on any of the land subject to this agreement to the best of the SELLER'S knowledge. SELLER and BUYER agree that should the presence of any threatened or endangered species or evidence of habitation thereof be found on any of the acreage subject to this agreement, this agreement shall be terminated as to the affected acreage and the timber thereon (as is determined by BUYER in consultation with applicable authorities or agencies) and BUYER shall be compensated or excused from payment as the case may be for the prorated portion of the purchase price with relates to the affected acreage.

## PART II – PERFORMANCE REQUIREMENTS

**Article X.** any undesignated merchantable trees which must be harvested to clear a road or loading area, or must be harvested to facilitate the Buyer's operations, shall be marked and estimated by the Seller or his Agent in advance of harvesting. Said trees shall be purchased from the Seller by the Buyer and paid for at one-half the rates specified in this contract for trees unnecessarily damaged.

Undesignated trees of desirable growing stock, which are unnecessarily damaged or harvested in the course of the Buyer's operations, will be marked for harvesting by the Seller or their agent and shall be paid for at the following rates:

| | | |
|---|---|---|
| Pine Pulpwood | $70.00 | per ton |
| Hardwood Pulpwood | $40.00 | per ton |
| Pine Sawtimber | $900.00 | per MBF, Doyle scale |
| Hardwood Sawtimber | $600.00 | per MBF, Doyle scale |

This penalty will be deducted from the Buyer's Performance Bond.

For purposes of this contract, unnecessary damage to any tree not designated for sale shall be considered as breakage or severe bending of the main stem, uprooting, or any abrasion which exposes wood on one quarter or more of the circumference of the main stem or exposes wood in a continuous, longitudinal wound of more than two feet in length, which damage could have been avoided through the use of reasonable care.

Trees designated for sale shall be felled in such a manner that they will not fall outside the sale area.

**Article XI.** Existing access roads shall be utilized wherever practical. Following the completion of the harvesting operation all access roads, loading ramps and skid trails utilized in the course of harvesting timber on the Seller's property will be stabilized and will meet or exceed the standards promulgated in "Best Management Practices for Forestry in Mississippi" (4th Edition, September 2008, MFC publication #107) . This includes but is not limited to; constructing water bars, shaping disturbed areas for proper drainage, seeding or mulching with suitable vegetation during the appropriate season, followed by the fertilization of these areas based on the recommendations found in "Best Management Practices for Forestry in Mississippi" (4th Edition, September 2008, MFC publication #107). All BMP work will be completed in a timely manner. If after a reasonable period of time, as determined by the Seller's Agent, the Buyer fails to complete the BMP work, the Seller reserves the right to carry out this contract specification. Furthermore,

the Seller will utilize the Buyer's Performance Bond deposit to compensate the Seller's Agent or other private BMP contractors for work performed. The Performance Bond will not be returned by the Seller to the Buyer until all BMP work is completed and fully satisfies the Seller's Agent.

If the Buyer, Seller or Seller' Agent suspends harvesting for an extended period of time, the Buyer will stabilize, smooth and shape the access roads for drainage purposes making it traversable by a pickup truck. Where erosion may occur, as determined by the Seller's Agent, water diversions will be constructed on skid trails, loading ramps and access roads according to Mississippi's BMP specifications.

**Article XII.** The Buyer shall be responsible for the removal of any tree or bush or any other obstruction(s) or any portion thereof, which is felled in any stream or on any public highway, road, ditch draining the roadway or felled in a way, which obstructs the same in any manner. The Buyer must remove the obstructions in a timely manner. If the Seller deems that the Buyer after being requested to remove said debris is unresponsive to removing obstruction(s), the Seller reserves the right to remove obstructions; furthermore, the expenses of removing obstruction(s) will be incurred by the Buyer. The Seller reserves the right to deduct any and all expenses incurred in the removal of said obstructions from the Buyer's Performance Bond.

**Article XIII**. Buyer covenants and agrees to use, and to cause its contractors, employees and agents to use, any and all hazardous or toxic substances only on an as-needed basis and in accordance with all applicable laws, rules and regulations. Buyer agrees to defend, indemnify and hold harmless Seller from and against any and all costs, suits, claims, liabilities and obligations relating to or arising from use by buyer or its contractors, employees, or agents of any hazardous or toxic materials or substances or petroleum products. All hydraulic fluid and petroleum containers and any other refuse resulting from the harvesting activities shall be removed by the Buyer on a daily basis. The Seller reserves the right to deduct any and all expenses incurred in the removal of said hazardous and toxic substances, hydraulic fluid and petroleum containers and any other refuse from the Buyer's Performance Bond.

**Article XIV.** When the Buyer has completed his operations as authorized by this contract, Buyer shall remove all equipment and other objects located on the property by themselves, their agents or their employees. Fences when damaged by harvesting operations will be restored to original condition.

Upon completion of all terms of this contract, the Buyer shall notify the Seller or the Seller's Agent by personal communication such as a written notice. The Seller's Agent will then make a final inspection of the sale area. The Seller will, upon receipt of the final harvest inspection report, refund the Buyer the full amount of their deposit, less any amount to be withheld for failure to meet contract specifications.

**Article XV**. The purchaser will be required to meet the following Reporting Rules as set forth by IRS.

*New Lump-Sum Timber Sale Reporting Rules*

On May 28, 2009 new rules for reporting lump-sum timber sales went into effect. TD 9450 outlines the changes to Treasury Regulations 1.6045-4, requiring purchasers of standing timber in a lump-sum transaction to report the sale or exchange of the timber to the IRS using IRS Form 1099-S ("Proceeds from Real Estate Transactions") and to provide the completed form to the seller and to the IRS by January 31 of the year following the sale. More information at: www.ces.ncsu.edu/nreos/forest/pdf/LumpSumTimberSales.pdf (Adobe Acrobat Reader required).

**Article XVI.** If any of the conditions of these Articles are violated by the Buyer, their Agent(s) or their employees, the Seller reserves the following rights; to notify the Buyer in writing or verbally that all

harvesting operations are immediately suspended and that harvesting will remain suspended until each and every contract violation is corrected to the satisfaction of the Seller or the Seller's Agent. If the Buyer refuses to comply with each and every condition and requirement set forth in these Articles and persists therein after written notice, then the Seller reserves the right to immediately terminate this contract by written notice to the Buyer.

IN WITNESS WHEREOF, the above contract has been executed on this _____ day of _____, 2019.

_____ _____

Party of the Second Part Party of the First Part

---

STATE OF MISSISSIPPI
COUNTY OF _____

BEFORE ME, the undersigned, a Notary Public in and for said County and State, on this day personally appeared, _____ of _____, a Mississippi Corporation, who acknowledged to me, said authority, that he signed, executed and delivered the within and foregoing instrument of writing on behalf of said corporation as its voluntary act and deed, on the day and year therein mentioned.

Given under my hand and seal of office, this the _____ day of _____ , 2019.

(Seal) _____

Notary Public

My commission expires: _____

---

STATE OF MISSISSIPPI
COUNTY OF _____

BEFORE ME, the undersigned, a Notary Public in and for said County and State, on this day personally appeared, _____ of Wayne County School District, who acknowledged to me, said authority, that he signed, executed and delivered the within and foregoing instrument of writing on behalf of said School Board as its voluntary act and deed, on the day and year therein mentioned.

Given under my hand and seal of office, this the _____ day of _____ , 2019.

(Seal) _____

Notary Public

My commission expires: _____

# Wayne County S16 T7N R8W
# South Block 118 Acre Final Harvest FY 20

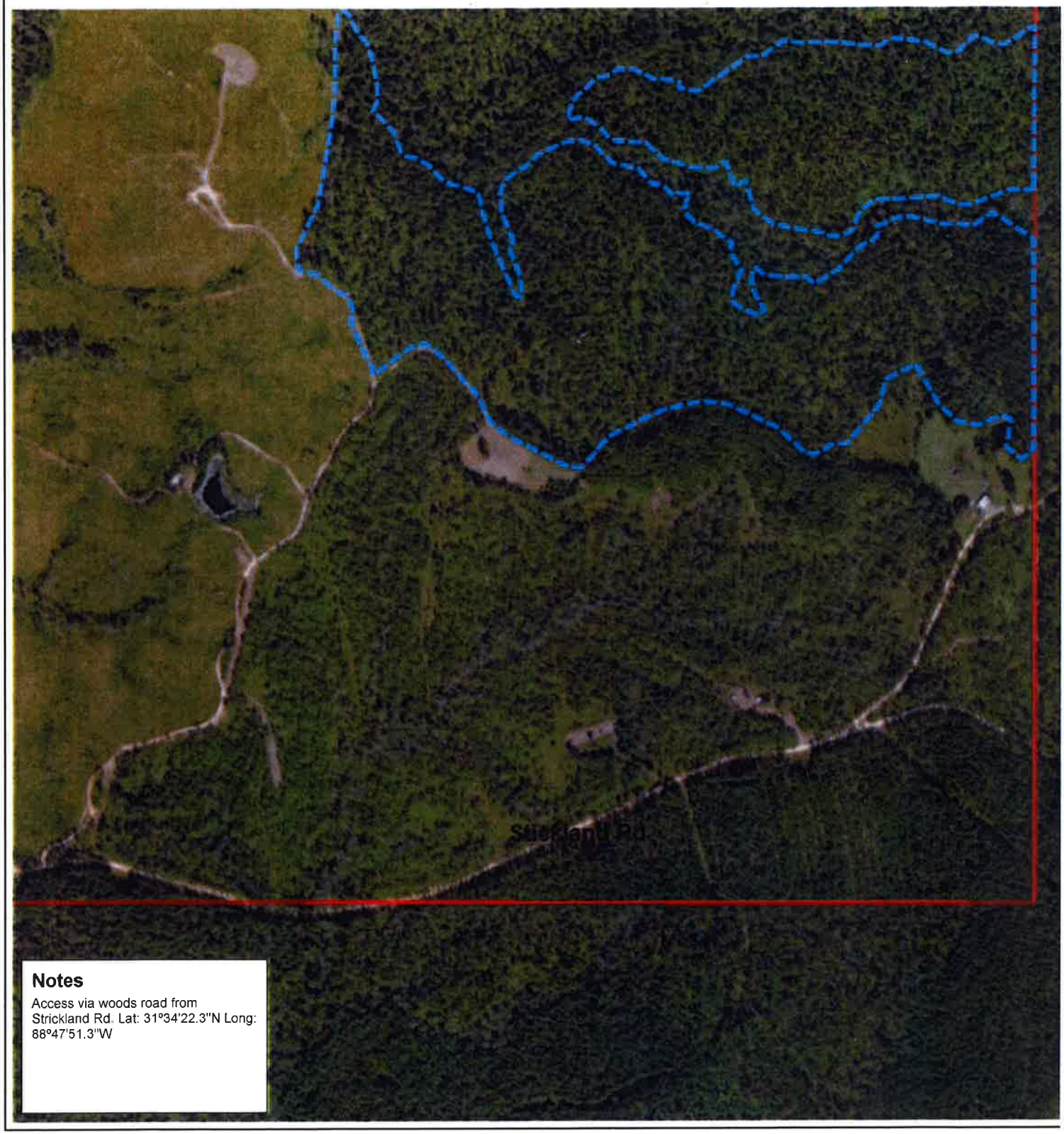


**Notes**

Access via woods road from Strickland Rd. Lat: 31°34'22.3"N Long: 88°47'51.3"W

0.3 0 0.15 0.3 Miles

1: 9,465

WGS_1984_Web_Mercator_Auxiliary_Sphere

This map is a user generated static output from an Internet mapping site and is for reference only. Data layers that appear on this map may or may not be accurate, current, or otherwise reliable. THIS MAP IS NOT INTENDED FOR NAVIGATIONAL USE.

# Wayne County BOE, 16-7N-8W
# Lump-Sum - Final Harvest, 118 ac

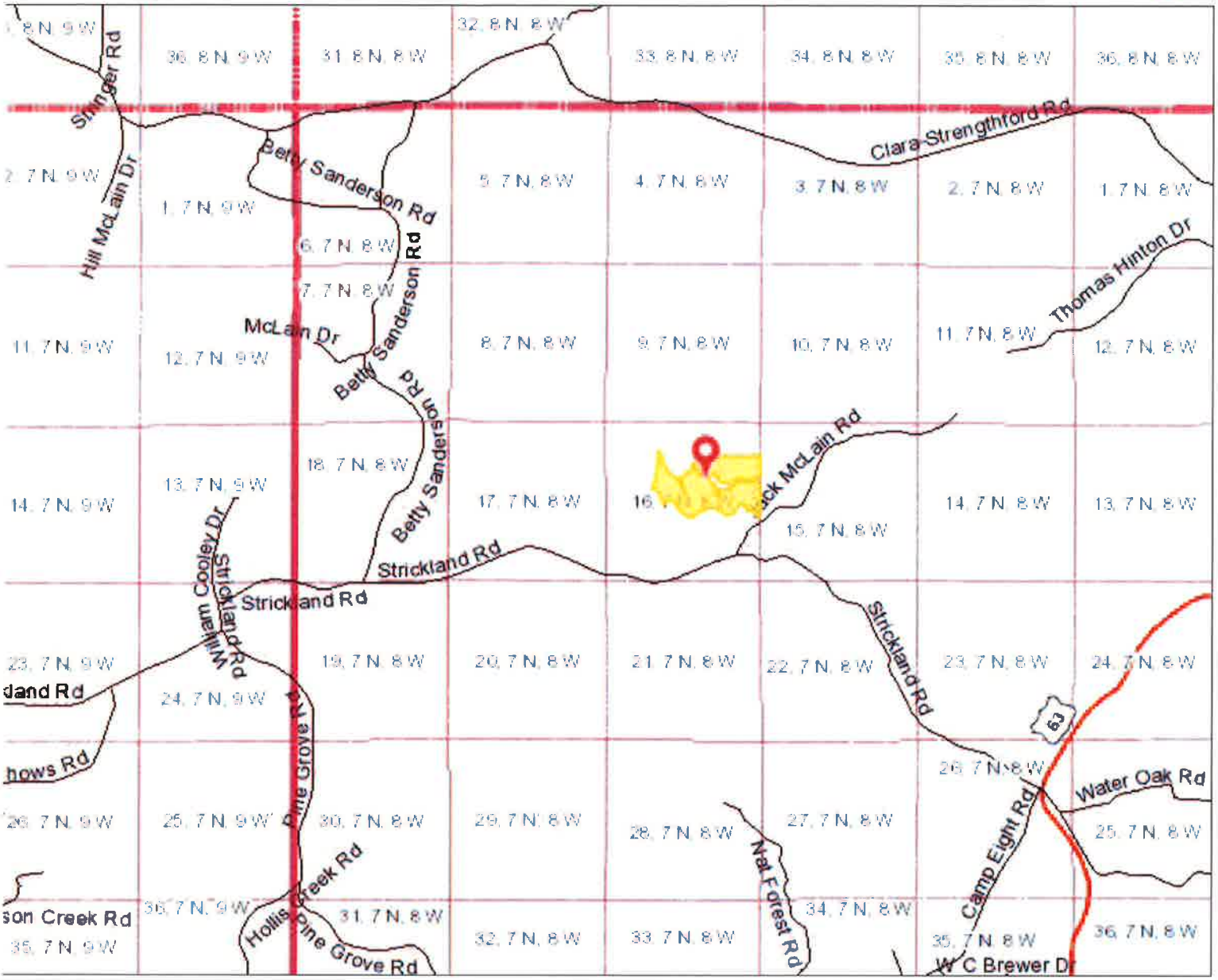


1.14 2.3 Miles

1: 72,224

This map is a user generated static output from an Internet mapping site and is for reference only. Data layers that appear on this map may or may not be accurate, current, or otherwise reliable.

THIS MAP IS NOT TO BE USED FOR NAVIGATION

# Wayne County S16 T7N R8W
# South Block 118 Acre Final Harvest FY 20

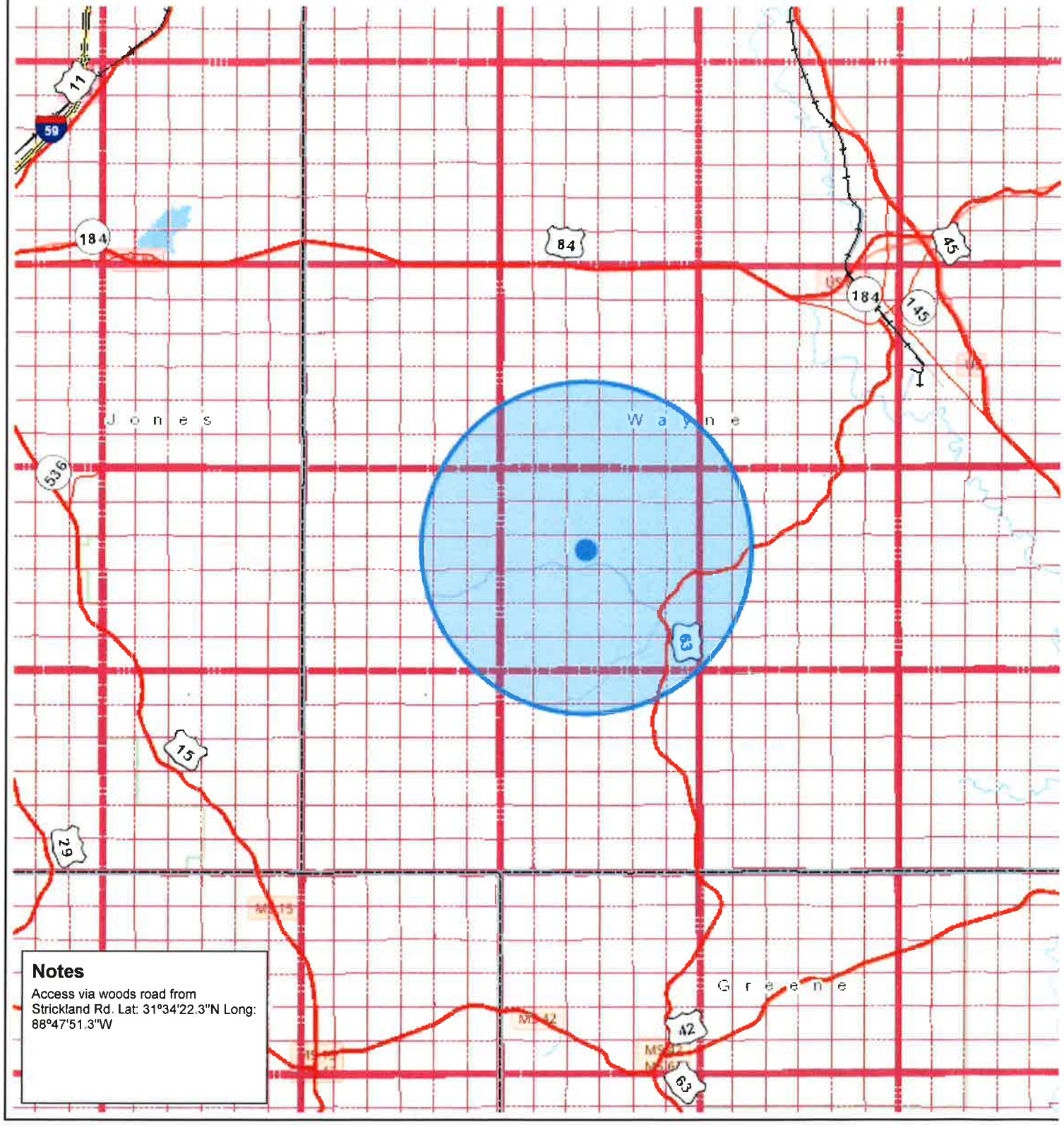


**Notes**

Access via woods road from Strickland Rd. Lat: 31°34'22.3"N Long: 88°47'51.3"W

9.6 0 4.78 9.6 Miles

1: 302,874

WGS_1984_Web_Mercator_Auxiliary_Sphere

This map is a user generated static output from an Internet mapping site and is for reference only. Data layers that appear on this map may or may not be accurate, current, or otherwise reliable. THIS MAP IS NOT INTENDED FOR NAVIGATIONAL USE.